




THE ARCHIE







Route and
km markers




Checkpoint /
Aid Station




Marshal




Turnaround
Point



2WD
Access



4x4
Access




Safety
Signage

Topographic data source: Vicmap 1:25000 Topographic Series
UTM Projection, MGA Zone 55. Horizontal Datum GDA

Acknowledgments:
Contains Vicmap information © The State of Victoria, Department of Environment, Land, Water & Planning, 2021 reproduced by permission of the Department of Environment, Land, Water & Planning.
Route information has been derived from various runner GPX files and Google Earth.

Disclaimer:
This material may be of assistance to you but the State of Victoria and its employees do not guarantee that the publication is without flaw of any kind or is wholly appropriate for your particular purposes and therefore disclaims all liability for any error, loss or consequences which may arise from your relying on any information contained in this material.

Use of this map in printed or digital form on any device is undertaken at the risk of the end user.
Oscars 100 and Terrainium are not liable for error, loss or consequence arising from its use.



Map created by Terrainium
www.terrainium.com.au
Version 2.1 07/01/2023