









The Governor's  
Remote and  
Natural Area



# HUT2HUT

100



Route and  
km markers

Chaspoints /  
Mile Marker

Marsh

Turnaround

2WD

4x4

Safety


Topographic data source: Topmap 1:25000 Topographic Series  
UTM Projection, MGA Zone 55, Horizontal Datum GDA

Accompaniment:  
Copyright Material Information © The State of Victoria, Department of Environment, Land, Water & Planning, 2021 reproduced by permission  
Route information has been derived from various terrain GDA files and Google Earth.

This material may be of assistance to you for the State of Victoria and its employees do not guarantee that the  
information contained herein is accurate or reliable or that it is not subject to change without notice. Any information  
contained in this material.

Use of this map is restricted to digital data or any other use is prohibited at the risk of the user and  
without the permission of the State of Victoria.

Version 2.1 (2021/05)



Terraviva